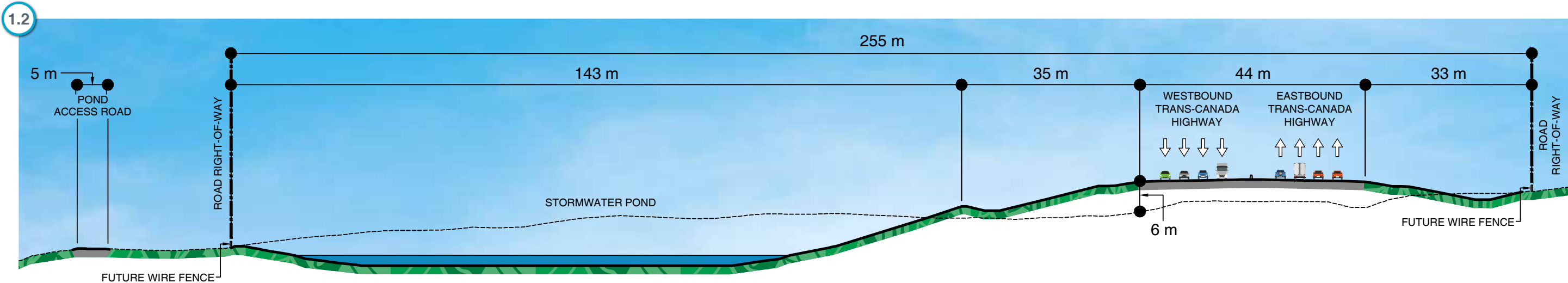
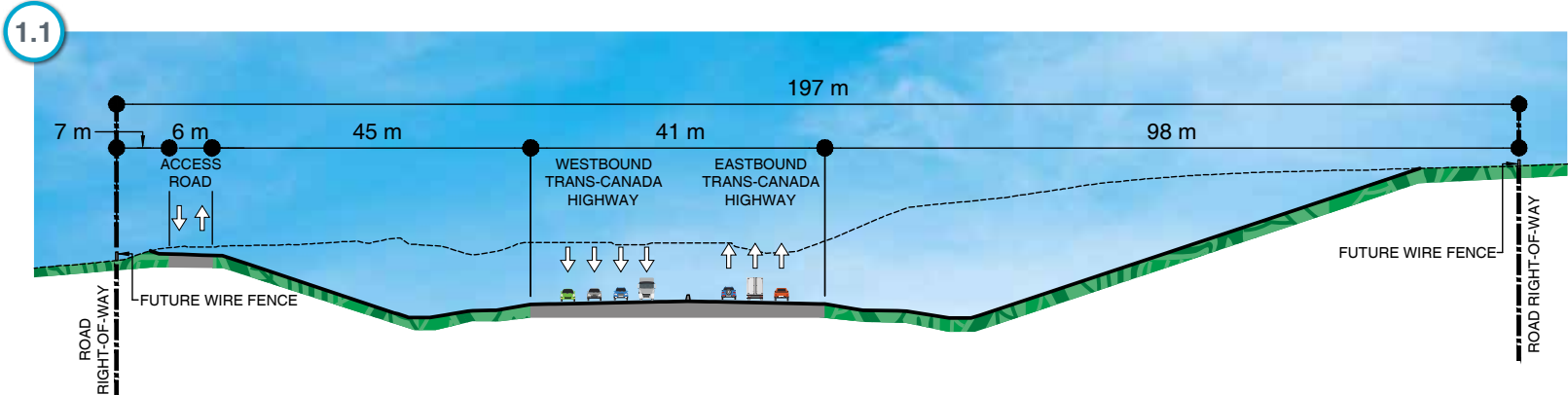
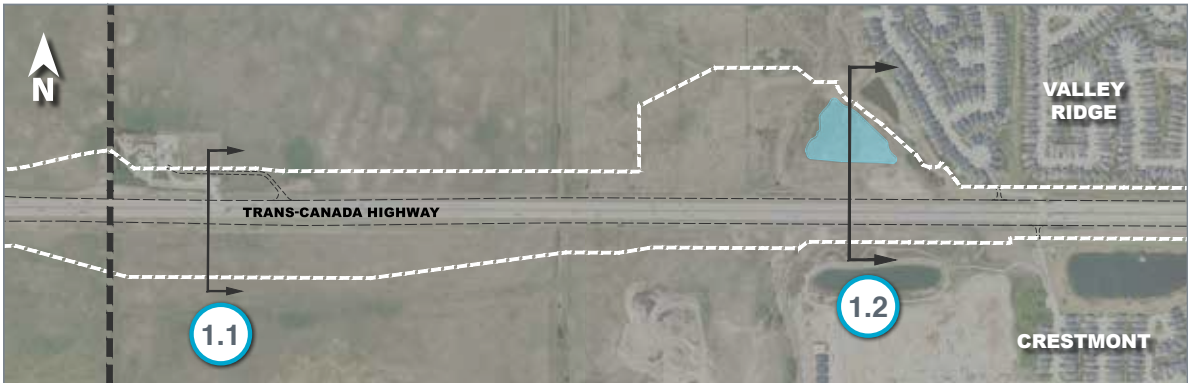


# Trans-Canada Highway – Elevations and Proximity

## West Calgary Ring Road

Plan View



--- Original Ground Elevation (Pre-Construction)  
 — Finished Ground Elevation (Post-Construction)

Cross sections are only representative of the location shown on the plan view.  
 Dimensions may vary along the corridor as the ramps are not necessarily parallel with section lines.